

APPENDIX 2 – DRAFT REVOCATION ORDERs

**BOLSOVER DISTRICT COUNCIL ORDER 2021
ENVIRONMENT ACT 1995 Part IV SECTION 83(2)(b)
ORDER REVOKING AN AIR QUALITY MANAGEMENT AREA**

Bolsover District Council, in exercise of the powers conferred on it by Section 83(2)(b) of the Environment Act 1995 HEREBY makes the following order:-

1. This order shall revoke the area known as the South Normanton Air Quality Management Area for nitrogen dioxide, an area encompassing twelve properties and their gardens, 1-23 odd Carter Lane East, South Normanton on the east side of the M1 Motorway. The area extends 100m east of the main carriageway not the sliproad, as shown on the attached map.
2. The order shall come into force on DATE

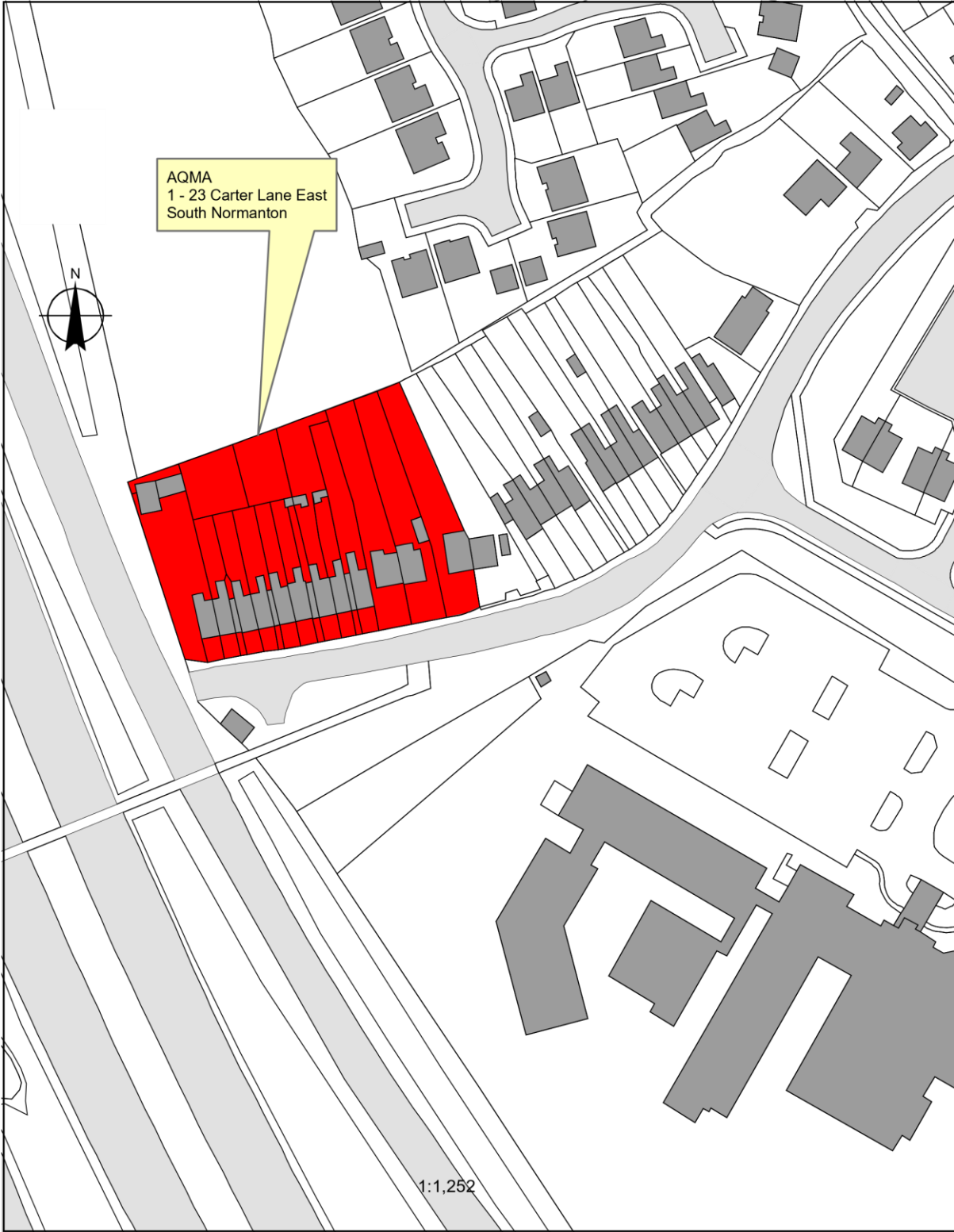
The Common Seal of
BOLSOVER DISTRICT COUNCIL

Was hereunto affixed

In the presence of:

Signed:.....

Date:.....



BOLSOVER DISTRICT COUNCIL ORDER 2021
ENVIRONMENT ACT 1995 Part IV SECTION 83(2)(b)
ORDER REVOKING AN AIR QUALITY MANAGEMENT AREA

Bolsover District Council, in exercise of the powers conferred on it by Section 83(2)(b) of the Environment Act 1995 HEREBY makes the following order:-

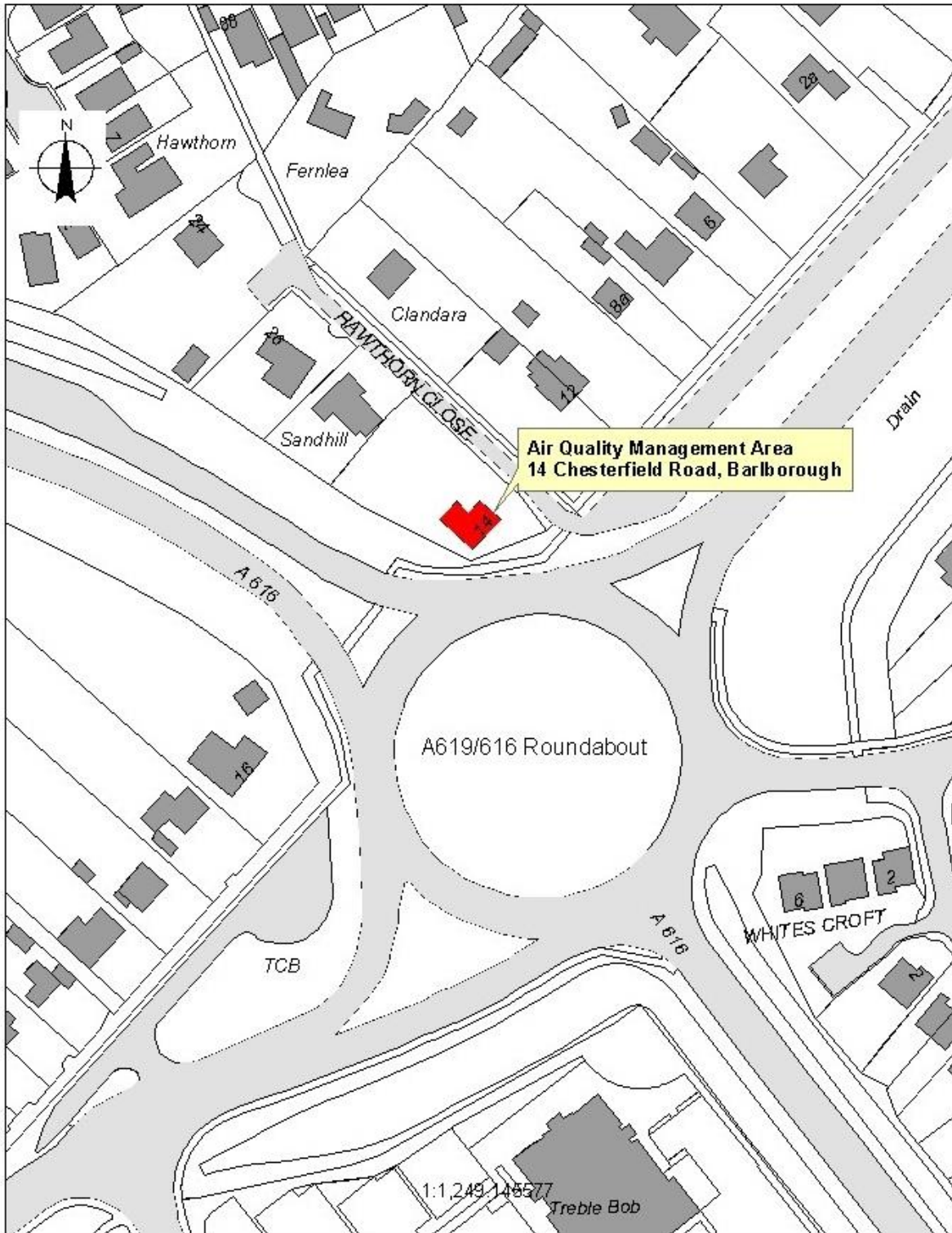
3. This order shall revoke the area known as the Barlborough No1 Air Quality Management Area for nitrogen dioxide encompassing a single property adjacent to the A619/616 roundabout in Barlborough, as shown on the attached map.

4. The order shall come into force on DATE

The Common Seal of
BOLSOVER DISTRICT COUNCIL
Was hereunto affixed
In the presence of:

Signed:.....

Date:.....



AIR QUALITY MANAGEMENT AREA ORDER 2005 (BARLBOROUGH 1)

Environmental Health
and Street Services

This copy has been produced specifically for Planning Purposes. No fee for this copy may be made.
Reproduced from the Ordnance Survey map with the permission of the Controller of Her Majesty's Stationery Office.
© Crown Copyright 2002. Unauthorised reproduction infringes Crown Copyright and may lead to prosecution or civil proceedings.
Bolsover District Council Ordnance Survey Licence Number: LX077203

Bolsover District Council, Sherwood Lodge,
Bolsover, Chesterfield, Derbyshire. S44 6MF
Tel: 01246 240000 Fax: 01246 242424

BOLSOVER DISTRICT COUNCIL ORDER 2021
ENVIRONMENT ACT 1995 Part IV SECTION 83(2)(b)
ORDER REVOKING AN AIR QUALITY MANAGEMENT AREA

Bolsover District Council, in exercise of the powers conferred on it by Section 83(2)(b) of the Environment Act 1995 HEREBY makes the following order:-

1. This order shall revoke the area known as the Barlborough NO2 Air Quality Management Area for nitrogen dioxide, an area encompassing 5 residential dwellings on Orchard Close, Barlborough where the western property boundaries border the M1.

2. The order shall come into force on DATE

The Common Seal of
BOLSOVER DISTRICT COUNCIL

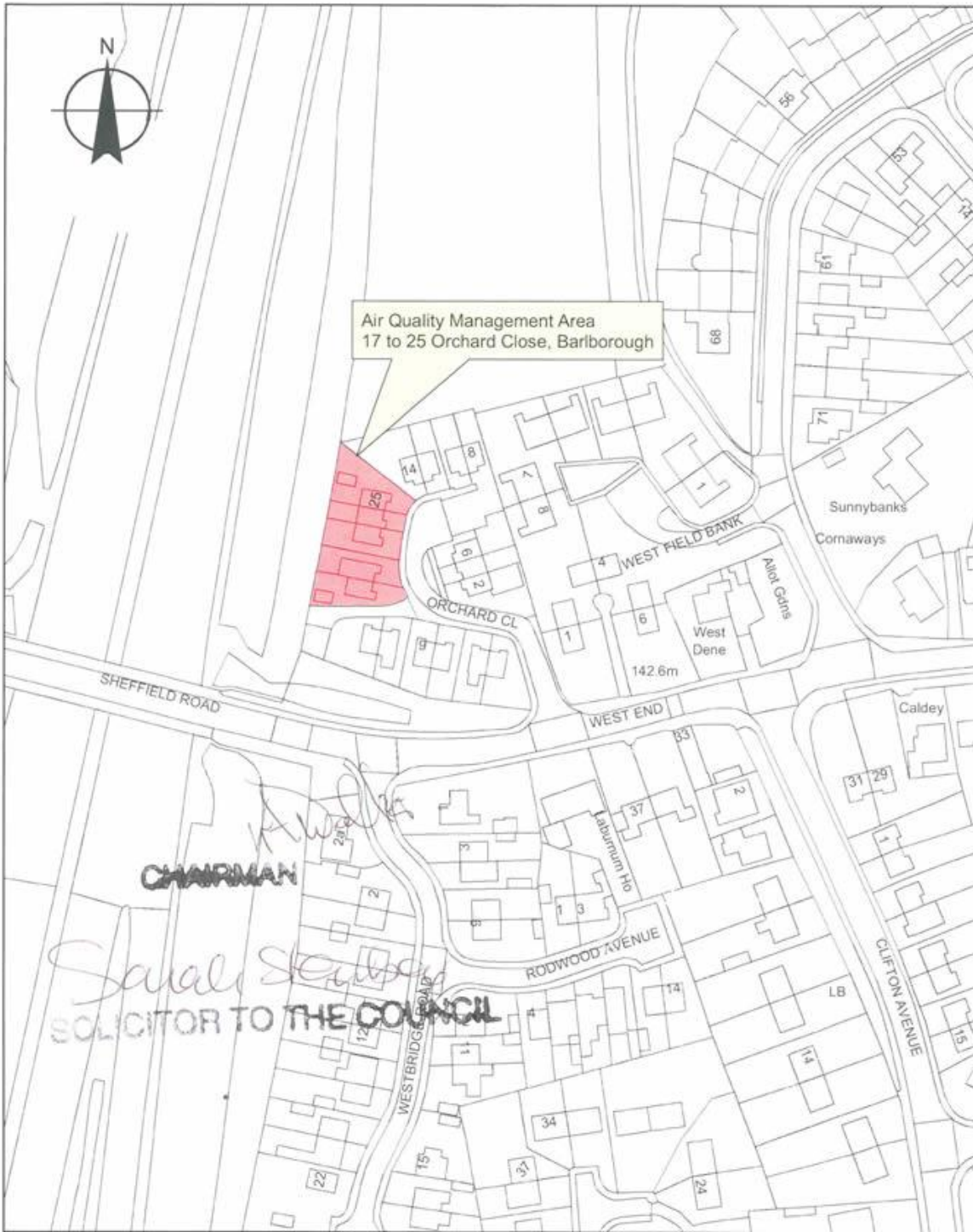
Was hereunto affixed

In the presence of:

Signed:.....

Date:.....

AREA QUALITY MANAGEMENT AREA ORDER (BARLBOROUGH 2)



Environmental Health And Street Services

1:1,391.524212

This copy has been produced specifically for Environmental Health Purposes. No further copies may be made.
Reproduced from the Ordnance Survey map with the permission of the Controller of Her Majesty's Stationery Office (c)
Crown Copyright 2007. All rights reserved. Bolsover District Council 100019526.
Unauthorised reproduction infringes Crown Copyright and may lead to prosecution or civil proceedings.

Bolsover
District Council